

### 3 人口の男女、年齢5歳階級別構成 人口ピラミッド

仙台市の男女別、年齢5歳階級別人口（人口ピラミッド）は、20代～30代前半と50代の2つの膨らみを持つ「ひょうたん型」を示していますが、統計区別にみると様々な形をみせています。

#### （1）10代後半～20代前半が際立って突出した形を示す統計区

青葉区の「06 八幡・角五郎地区」や太白区の「03 八木山本町・青山地区」など青葉区、太白区に多く見られる形です。青葉区の04、06、07、08や太白区の03、04、05などでは男性が女性を、青葉区の12では女性が男性を、それぞれ上回る形になっていますが、青葉区の09、10など左右対称に近い形のものも見られます。

#### （2）2箇所が突出した形を示す統計区

泉区の「17 館・住吉台・根白石・実沢地区」など泉区に多く見られる形です。泉区17では10代と40代～50代前半に膨らみが、泉区7や18では20代前半と50代後半を中心に膨らみが、青葉区30では10代後半と50代を中心とした膨らみが、それぞれ見られます。

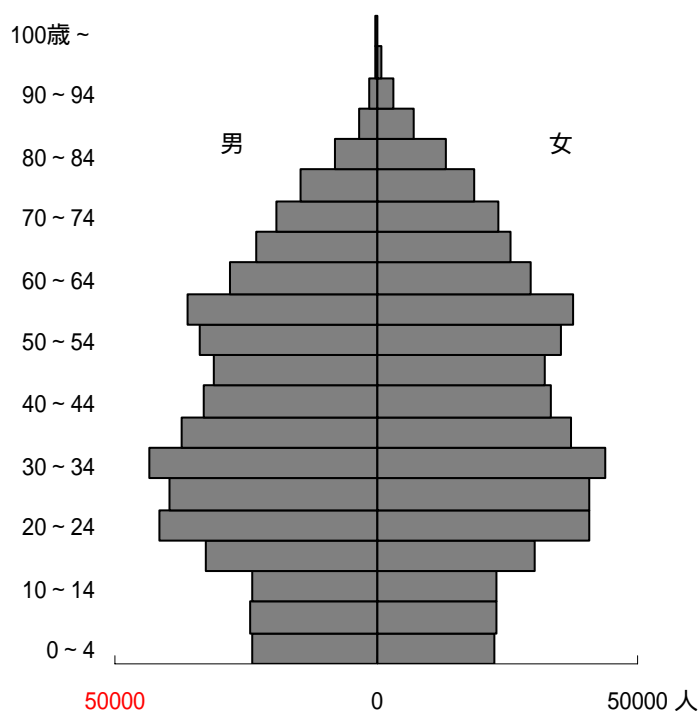
#### （3）突出の少ない「つぼ型」を示す統計区

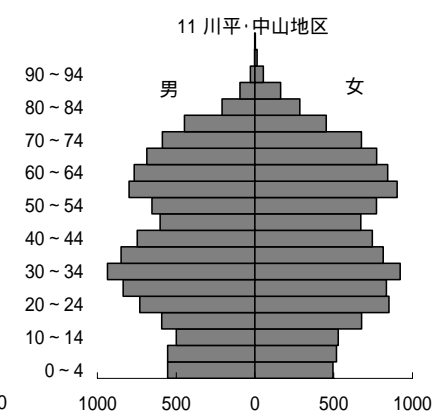
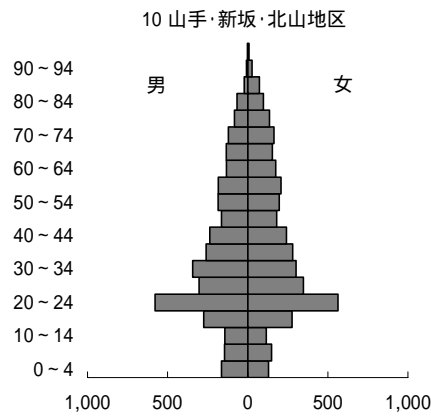
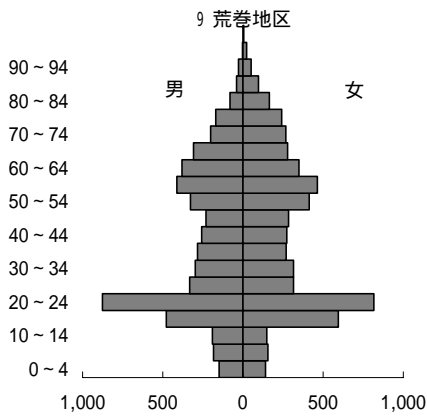
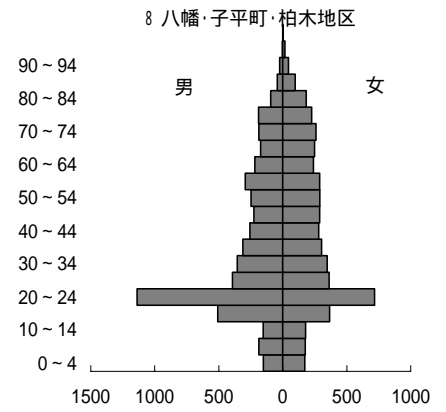
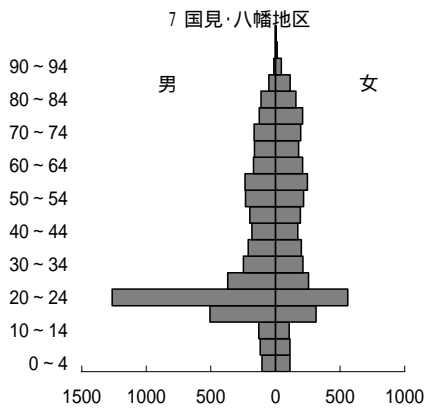
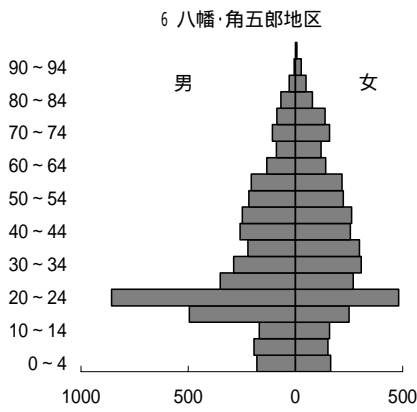
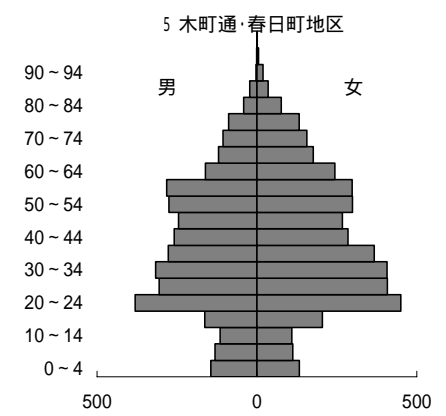
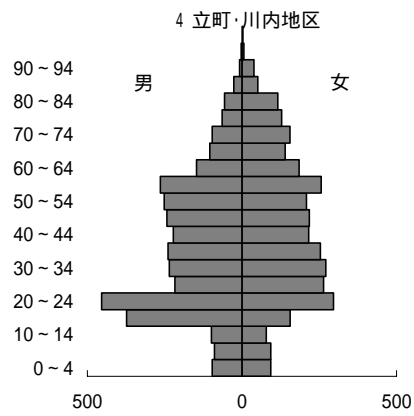
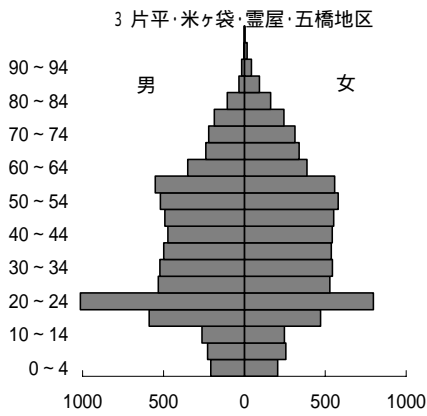
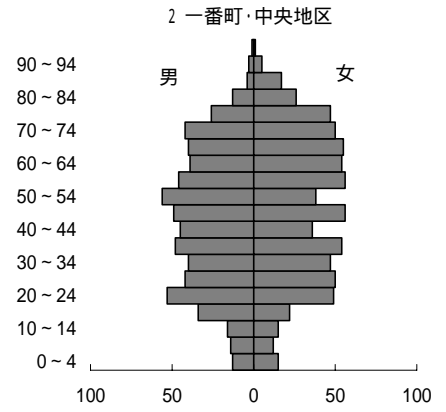
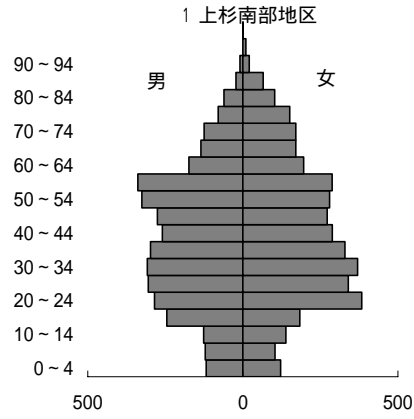
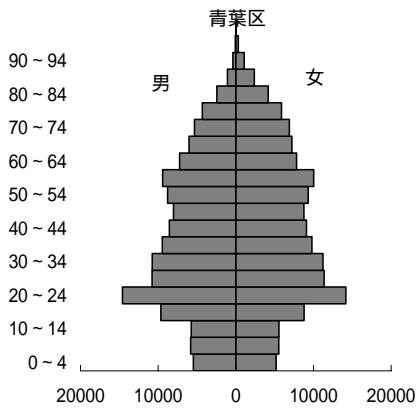
宮城野区「08 燕沢・小鶴・東仙台地区」や若林区の「01 文化町・一本杉・南小泉地区」、太白区の「07 八本松・郡山地区」など、各区で見られる形です。10代から50代にかけての変化が少なく、底がすぼんだつぼ型を示しています。

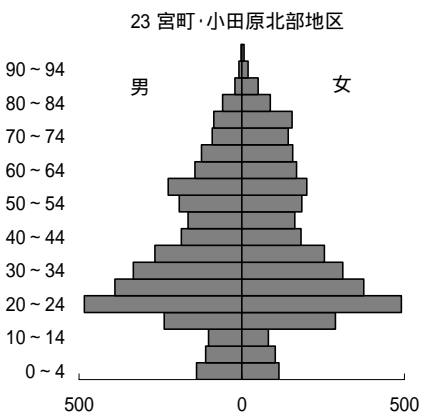
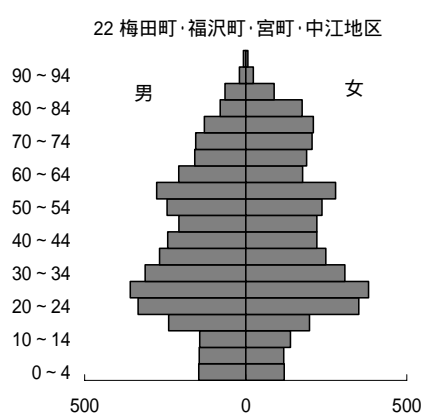
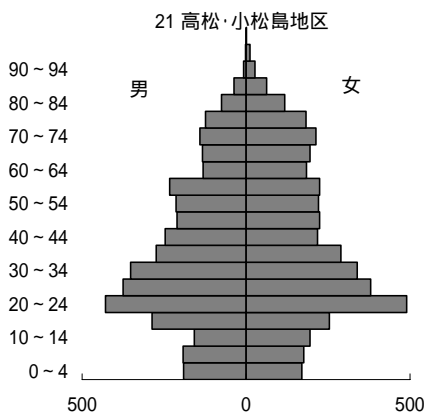
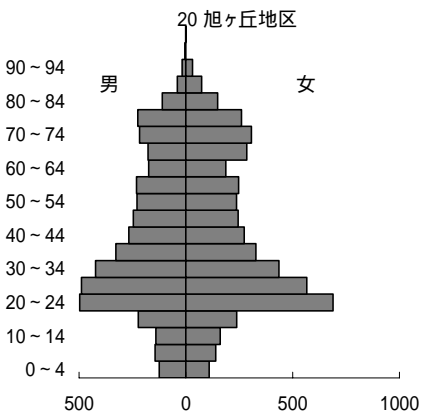
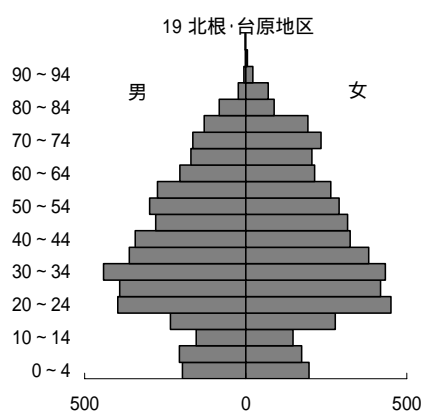
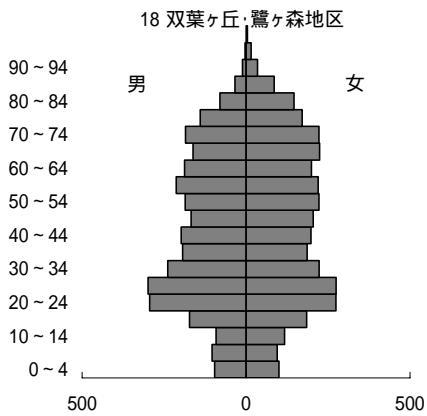
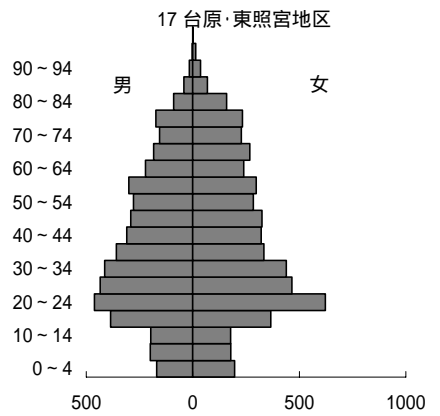
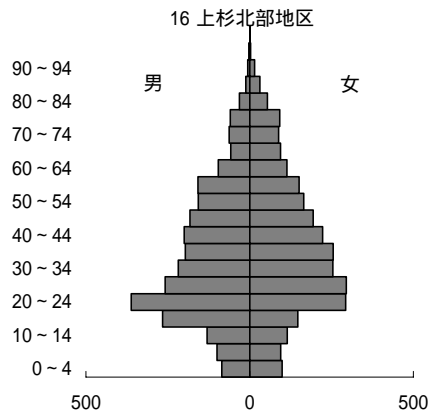
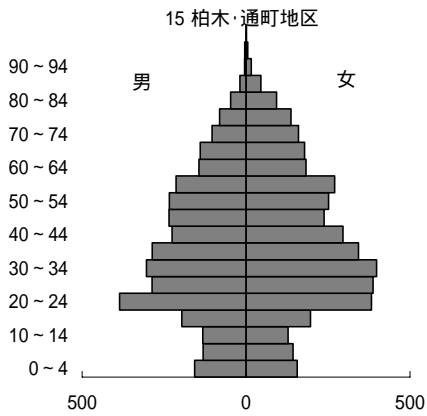
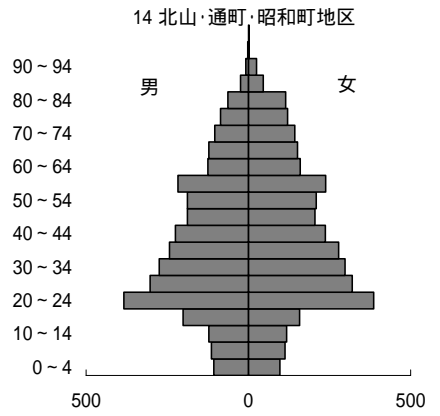
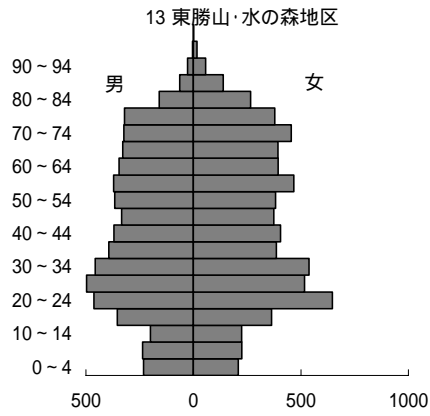
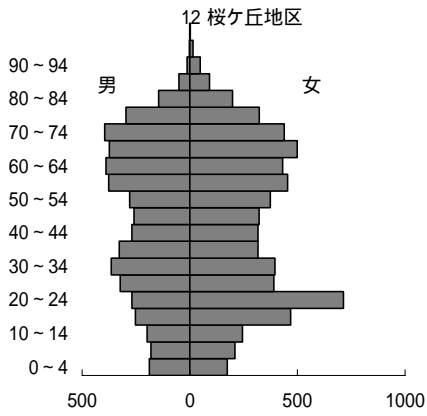
#### （4）台に載った三角形型を示す統計区

泉区の「01 泉中央・野村・上谷刈地区」や太白区の「11 泉崎・富沢・大野田地区」などでは、50代以上の膨らみが見られず、20代後半を底辺とした三角形型で、10代ですぼみ、すそが再び広がる形となっています。他にも青葉区の26、太白区の10、泉区の09などでこの様な形が見られます。

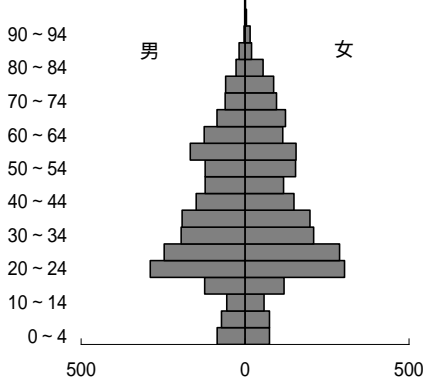
仙台市の人口ピラミッド - 平成 17 年



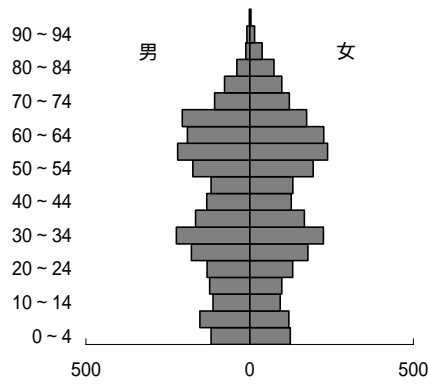




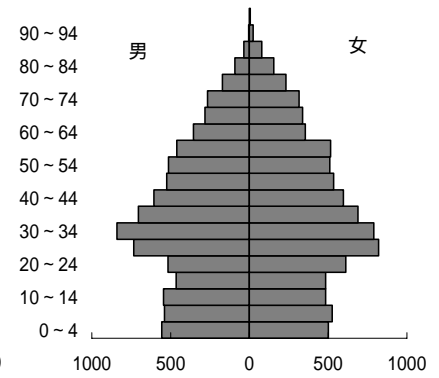
24 宮町・小田原中部地区



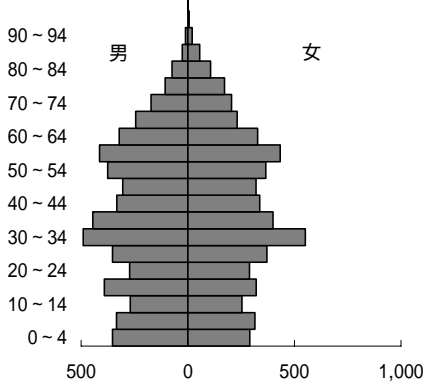
25 折立・西花苑地区



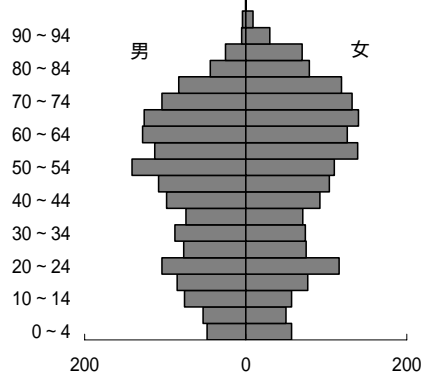
26 栗生・落合・愛子東地区



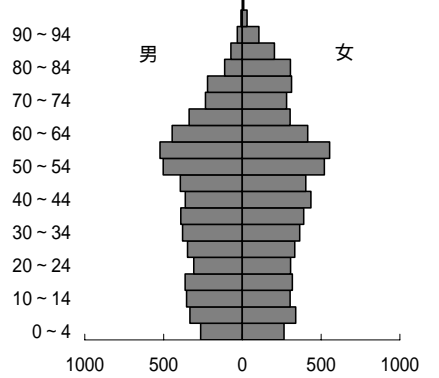
27 錦ヶ丘・上愛子地区



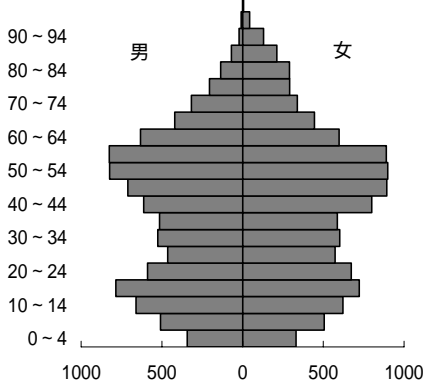
28 作並・大倉・熊ヶ根地区



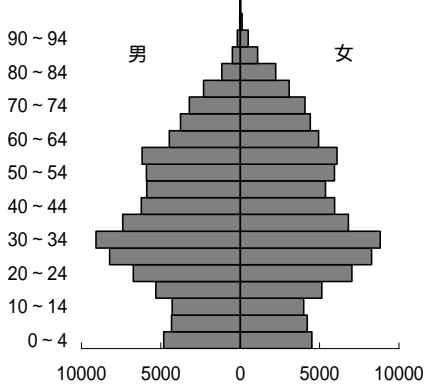
29 芋沢地区



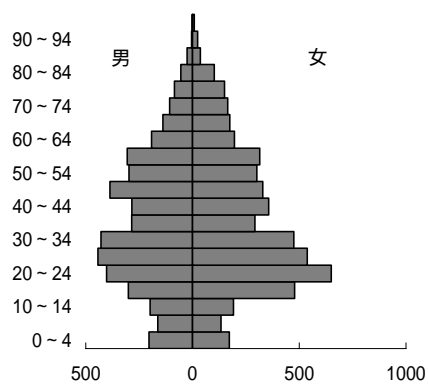
30 吉成・郷六地区



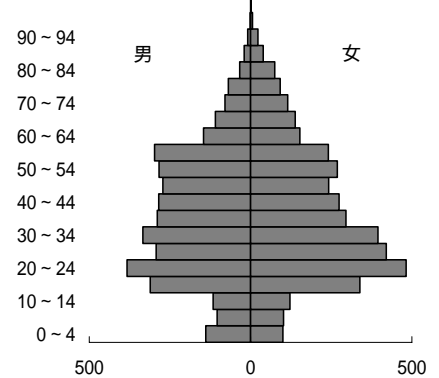
宮城野区



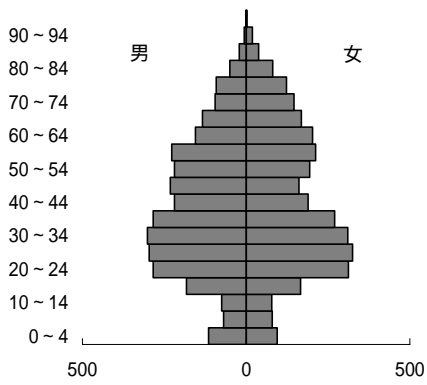
1 五輪・銀杏町・宮城野地区



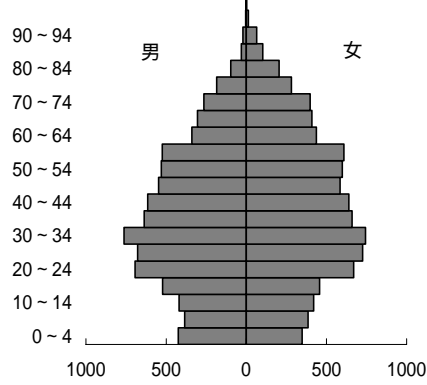
2 東九番丁地区



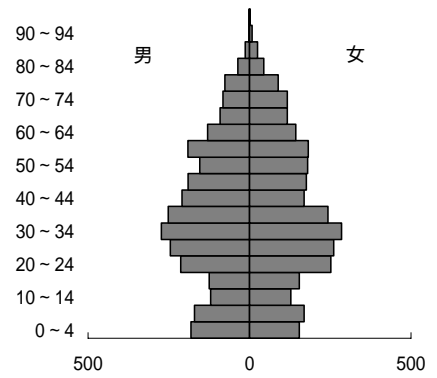
3 小田原・鉄砲町・二十人町地区



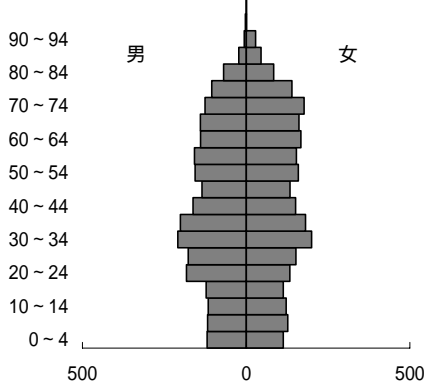
4 幸町・原町・清水沼地区



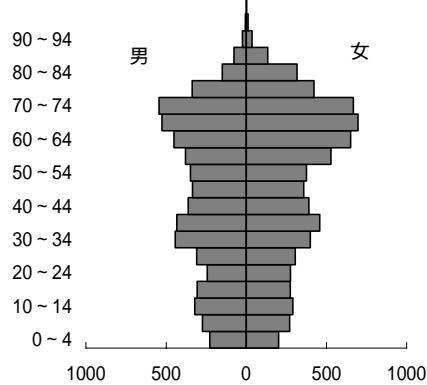
5 中江・二の森・幸町地区



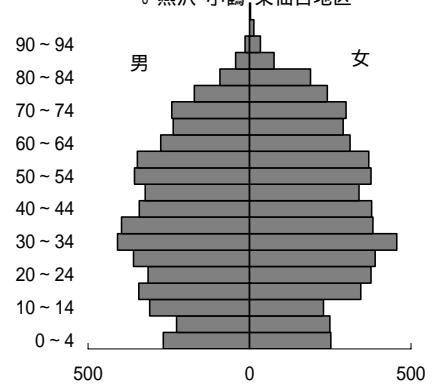
6 安養寺・自由ヶ丘地区



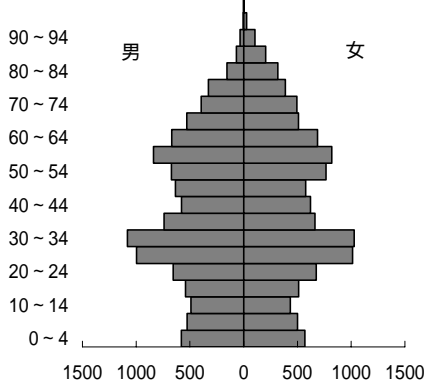
7 鶴谷地区



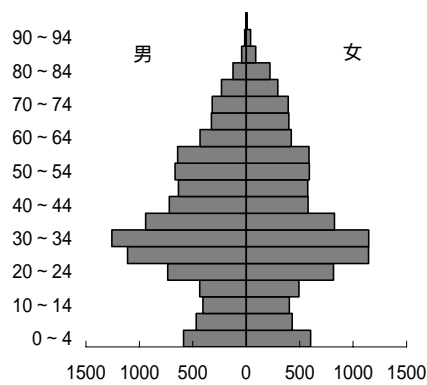
8 燕沢・小鶴・東仙台地区



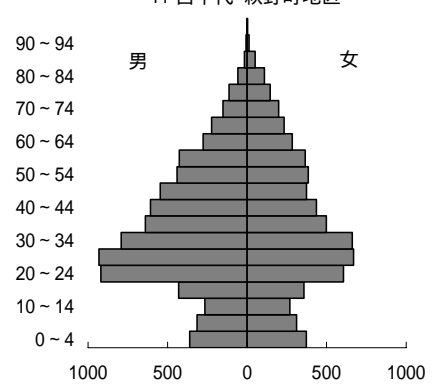
9 岩切・燕沢地区



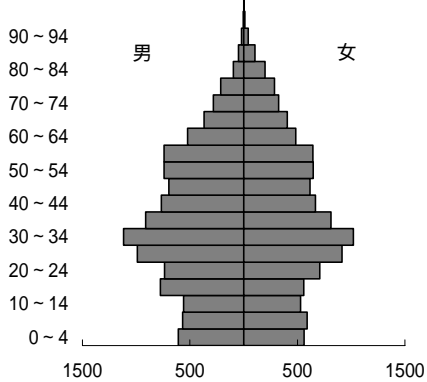
10 新田・東仙台・原町苦竹地区



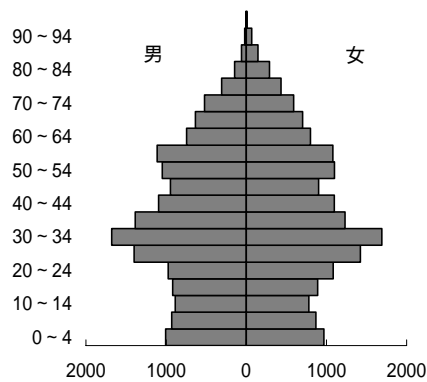
11 宮千代・萩野町地区

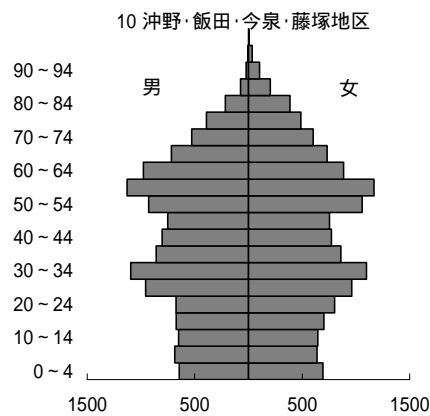
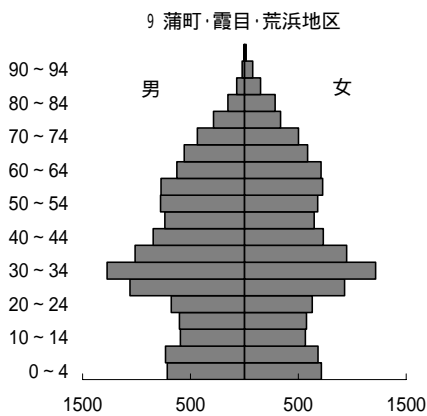
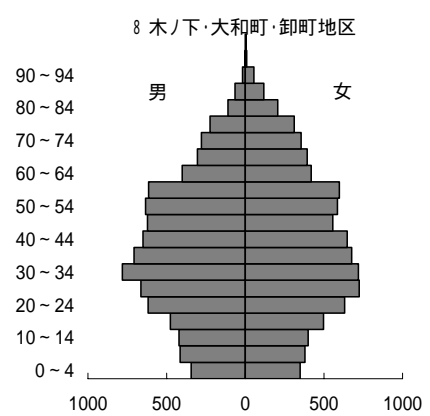
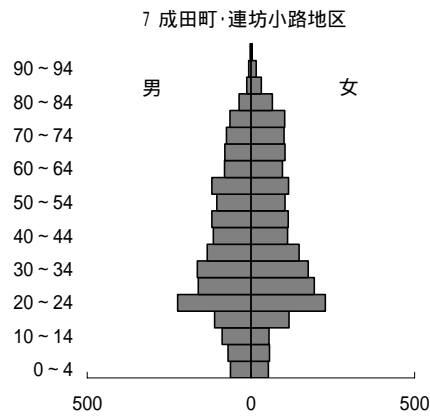
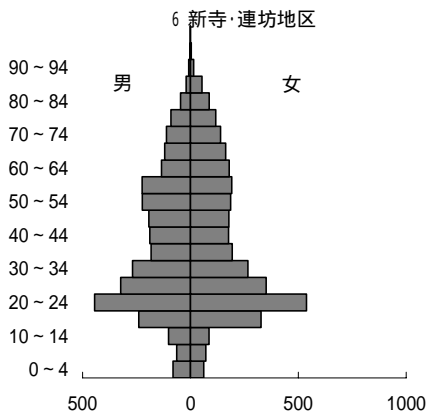
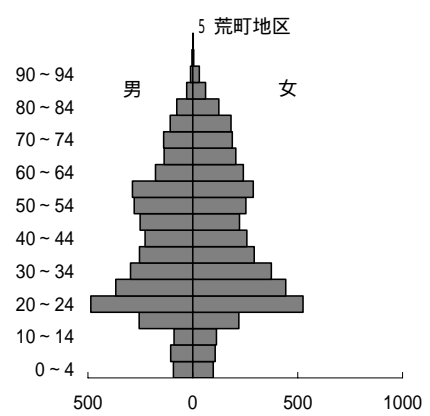
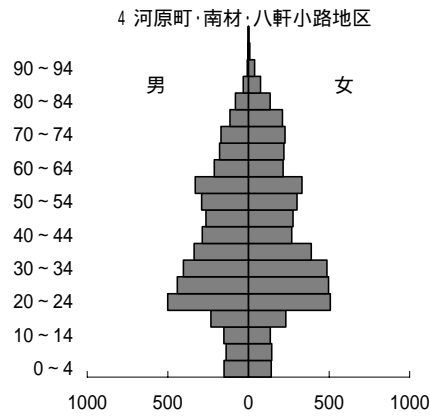
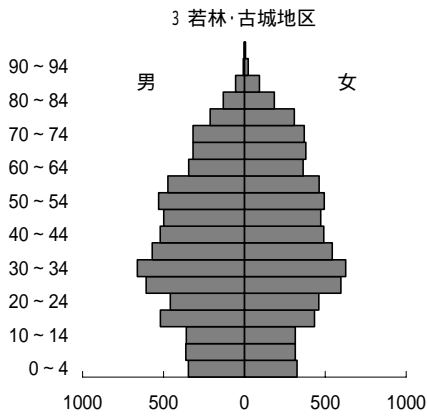
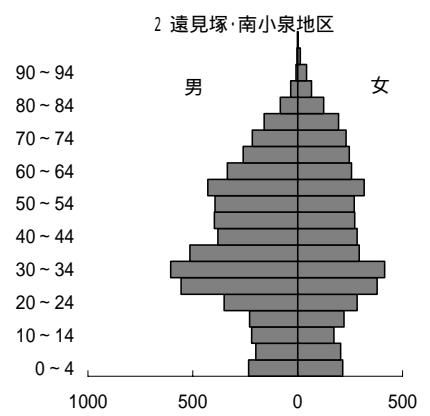
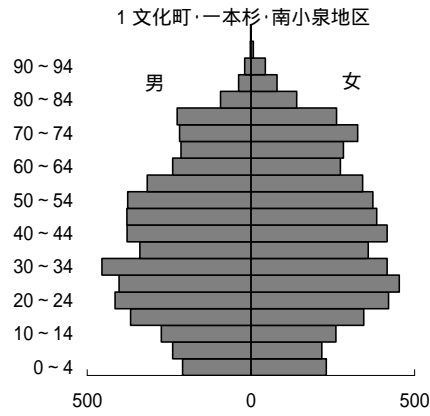
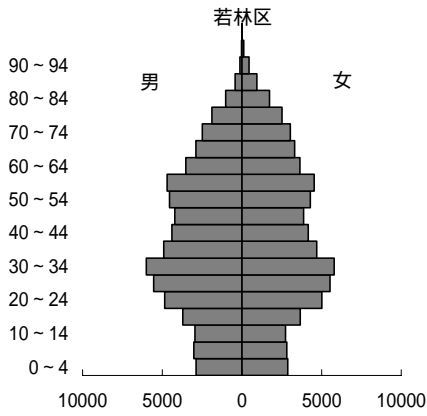


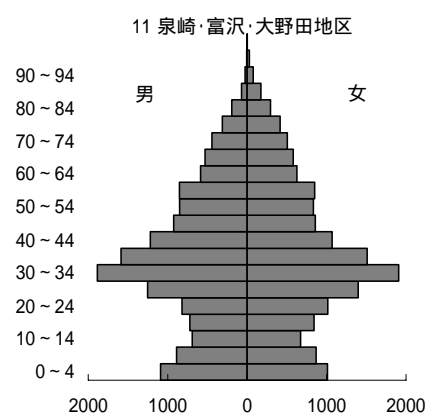
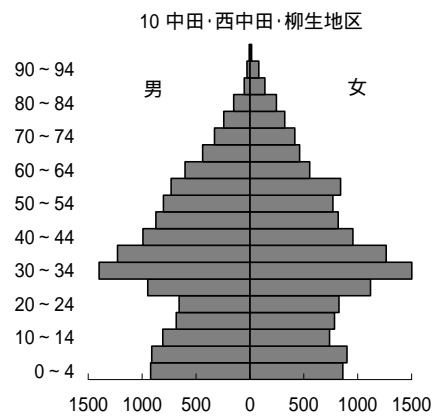
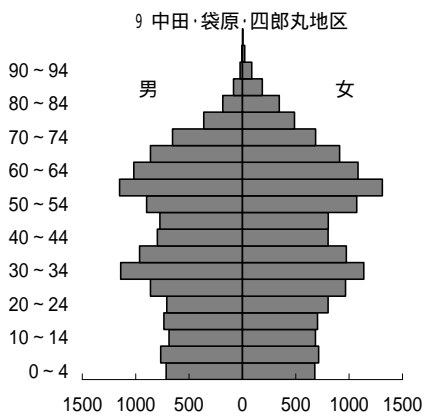
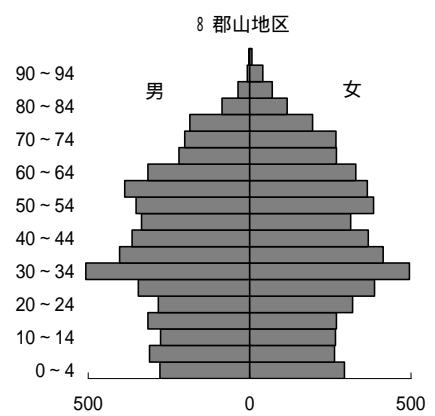
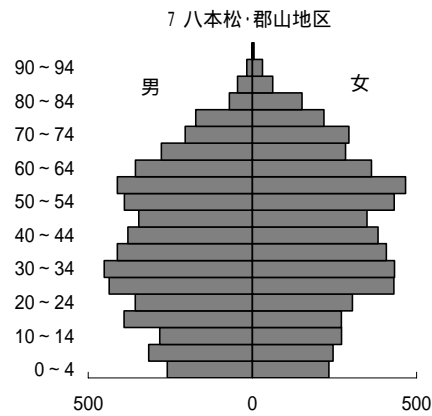
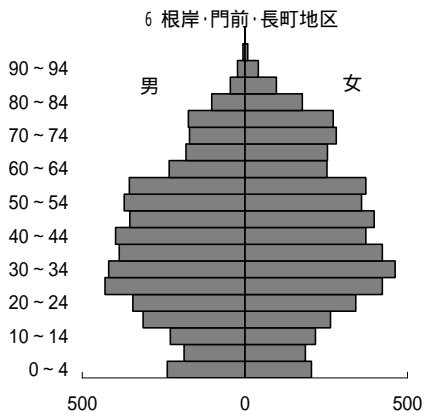
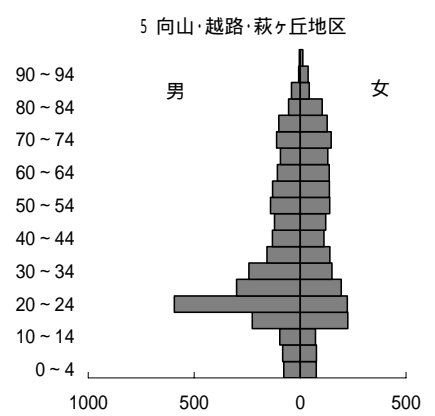
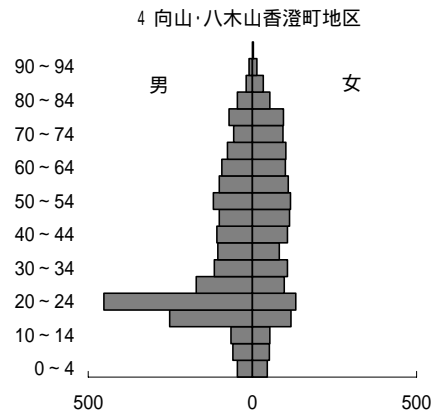
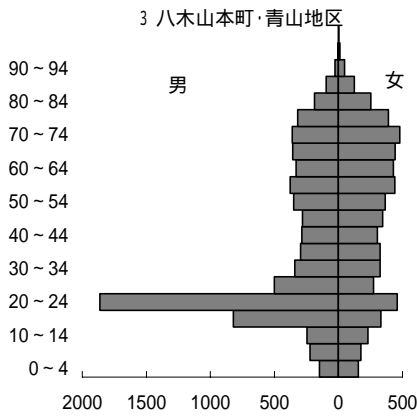
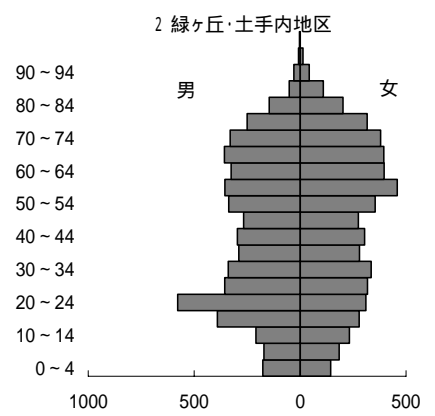
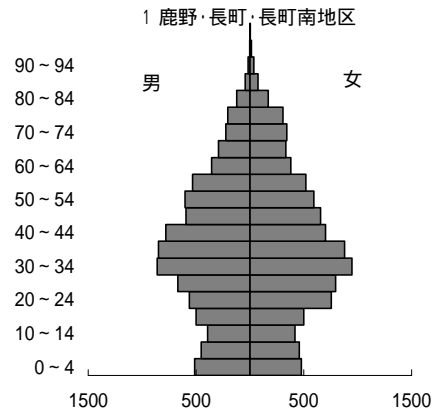
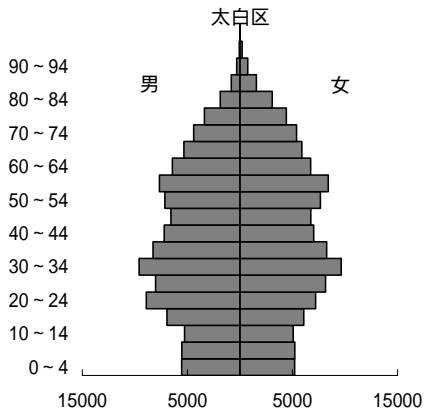
12 田子・福田町・岡田地区



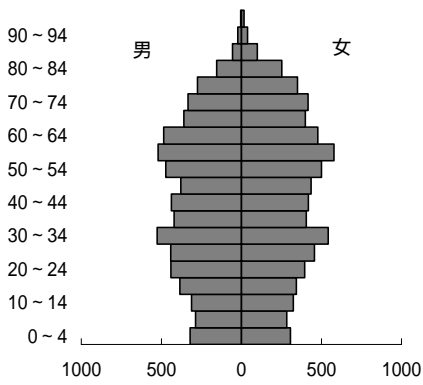
13 中野・福室・港地区



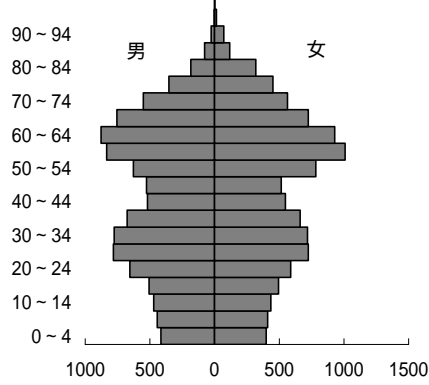




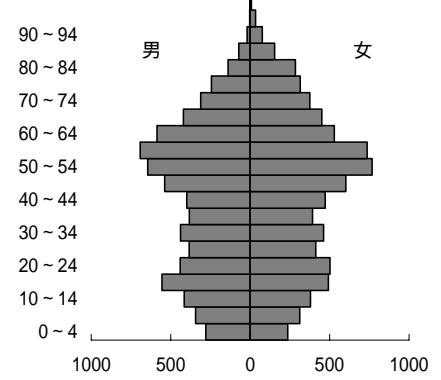
12 西の平・金剛沢地区



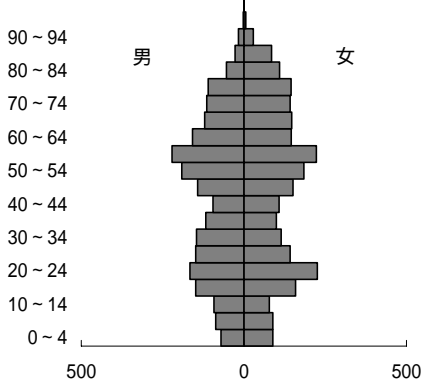
13 鉤取・太白・旗立地区



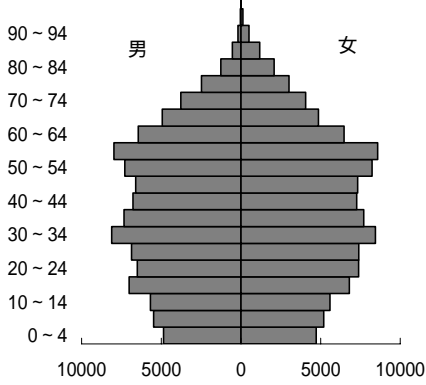
14 茂庭・人来田・坪沼地区



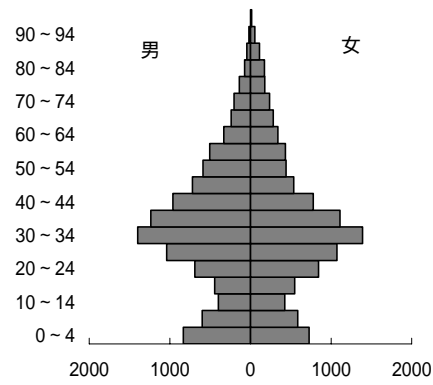
15 秋保町地区



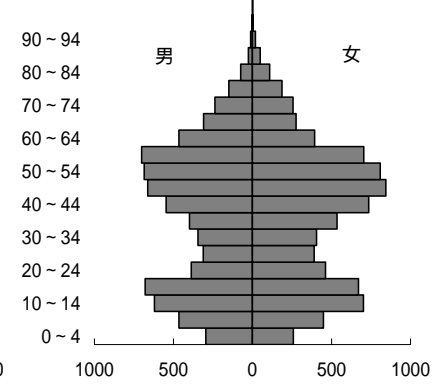
泉区



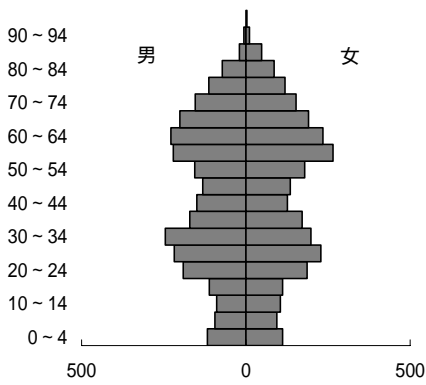
1 泉中央・野村・上谷刈地区



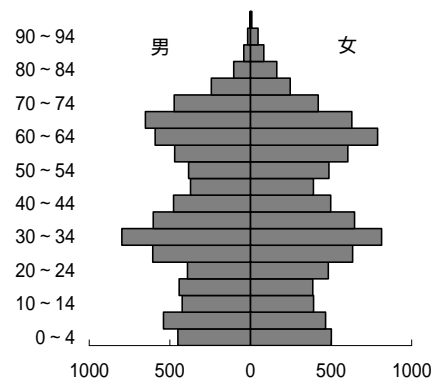
2 高森・明通・桂地区



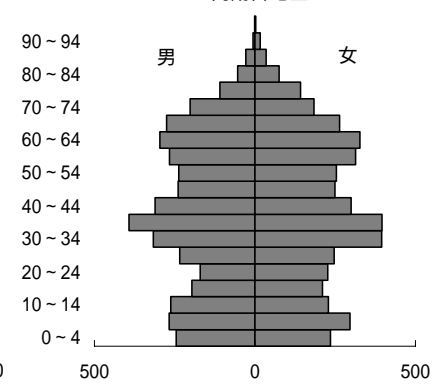
3 泉ヶ丘・七北田地区



4 将監地区

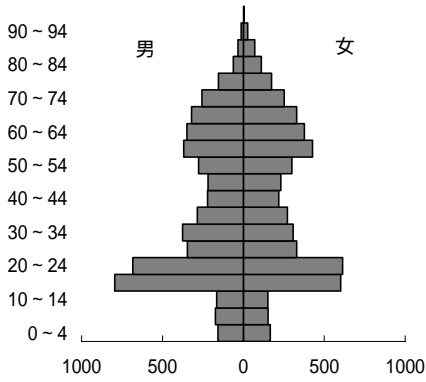


5 向陽台地区

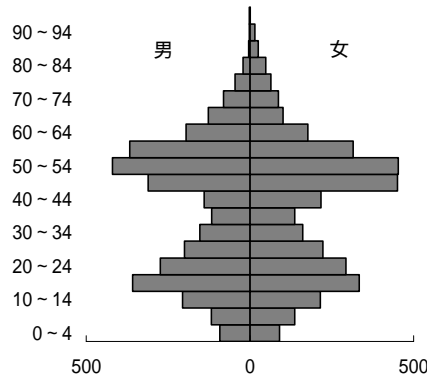




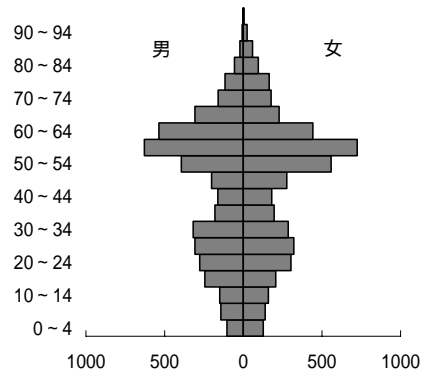
6 山の寺・歩坂町・永和台地区



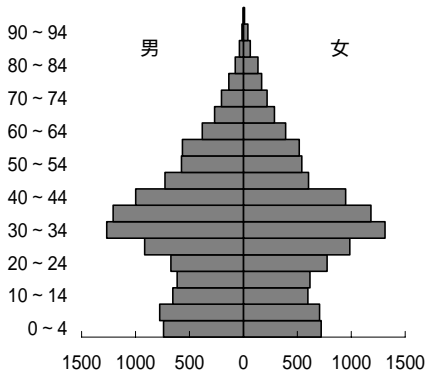
7 松陵地区



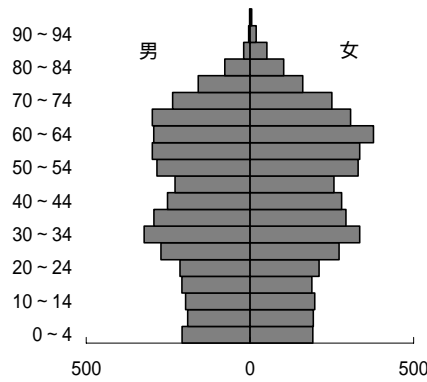
8 鶴が丘地区



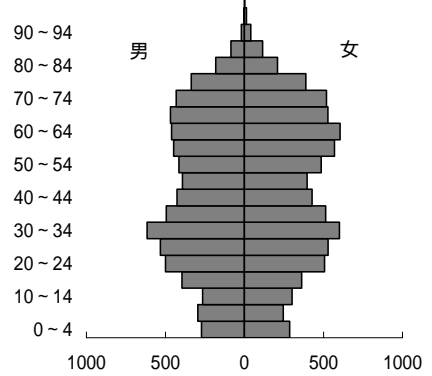
9 市名坂・七北田・松森・八乙女地区



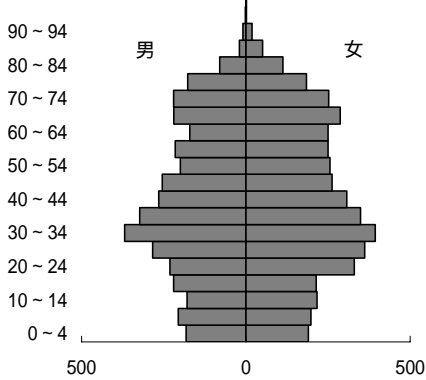
10 南光台東・南光台南地区



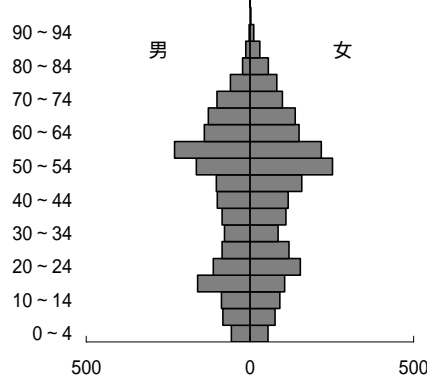
11 南光台地区



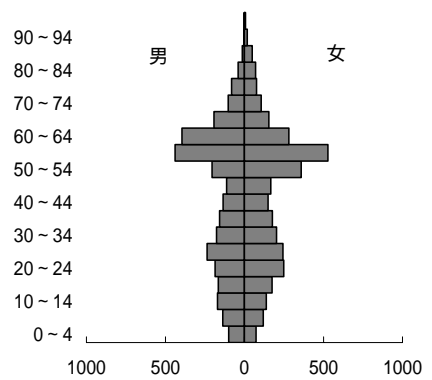
12 黒松・旭丘堤地区



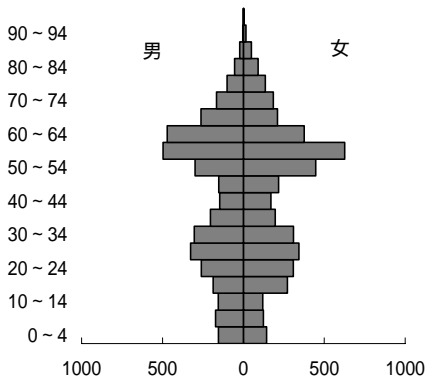
13 虹の丘地区



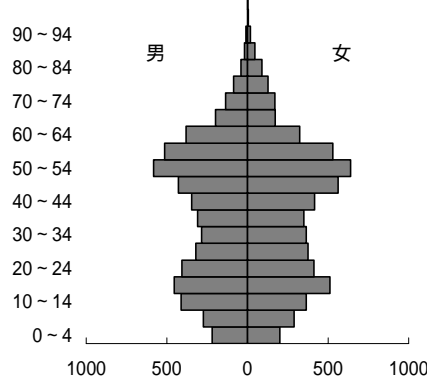
14 加茂地区



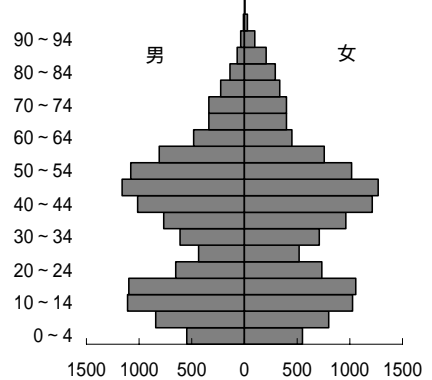
15 長命ヶ丘地区



16 北中山・南中山地区



17 館・住吉台・根白石・実沢地区



18 寺岡地区

